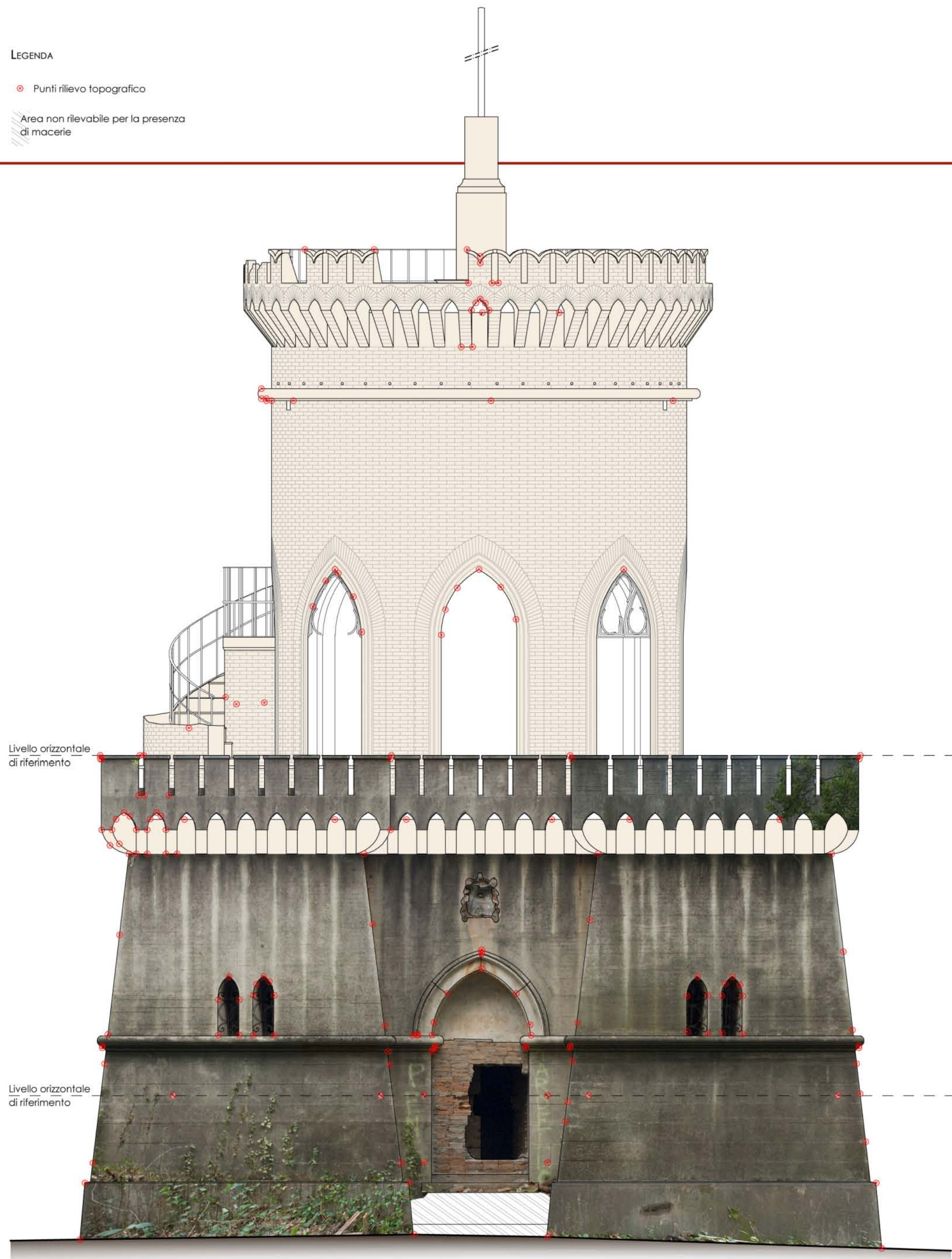
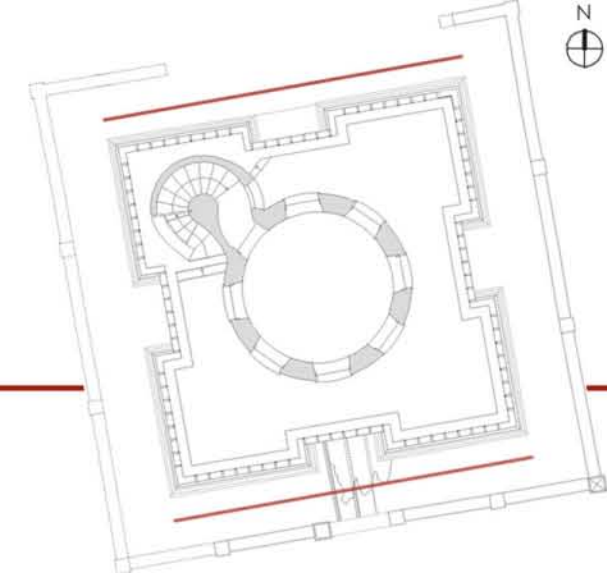
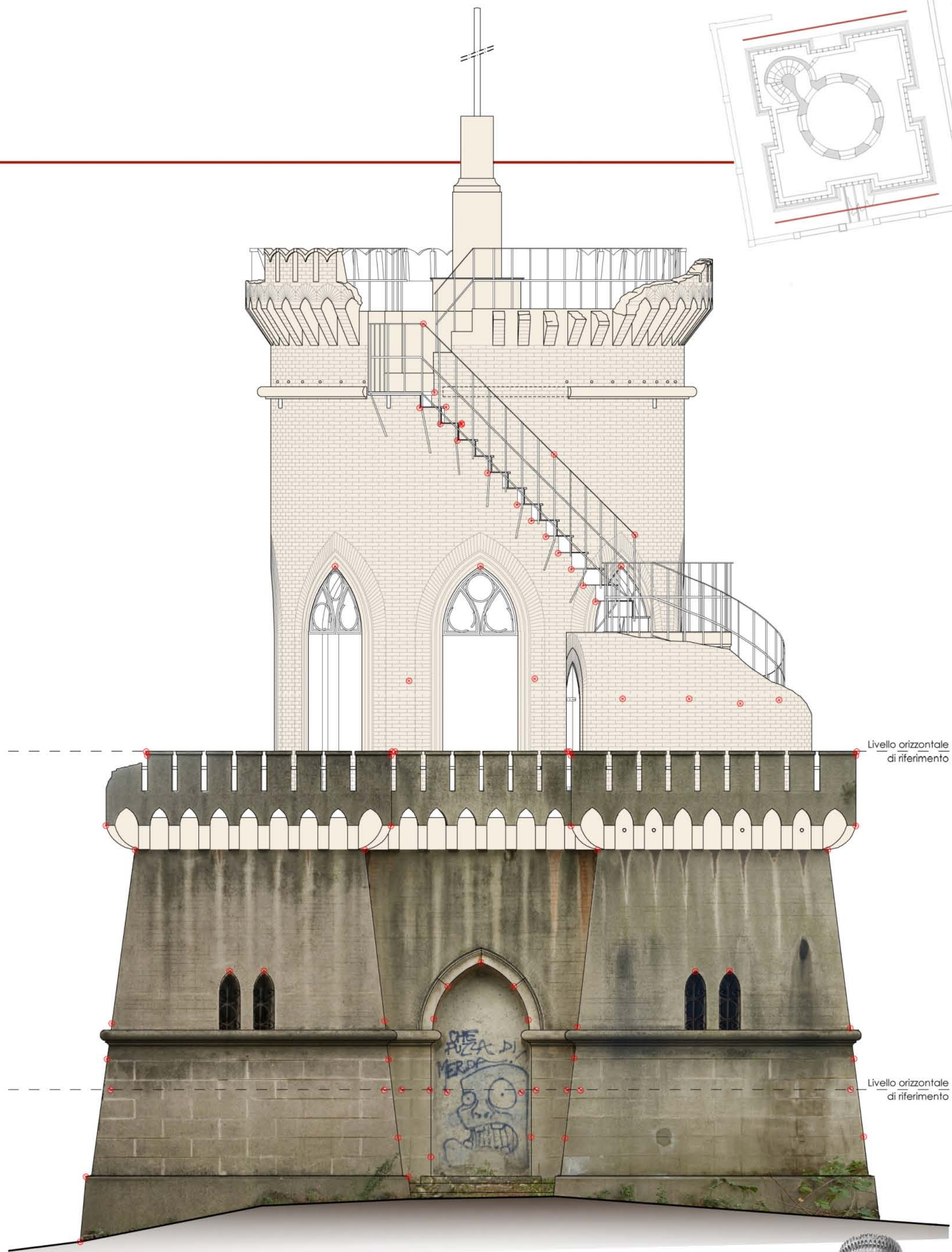


LEGENDA

- Punti rilievo topografico
- ▨ Area non rilevabile per la presenza di macerie



Prospetto sud
(con fotogrammetria piana digitale)
Scala 1:50



Prospetto nord
(con fotogrammetria piana digitale)
Scala 1:50

